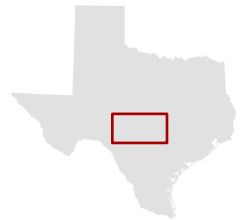
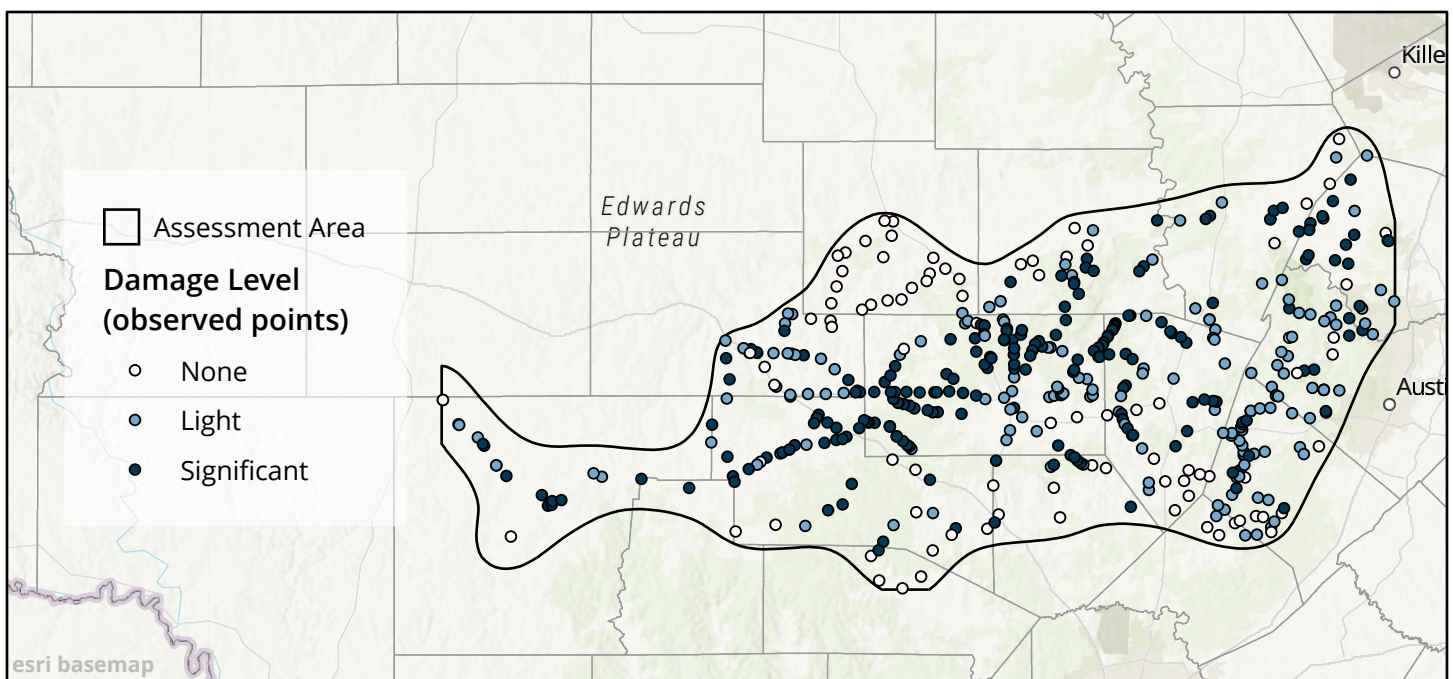
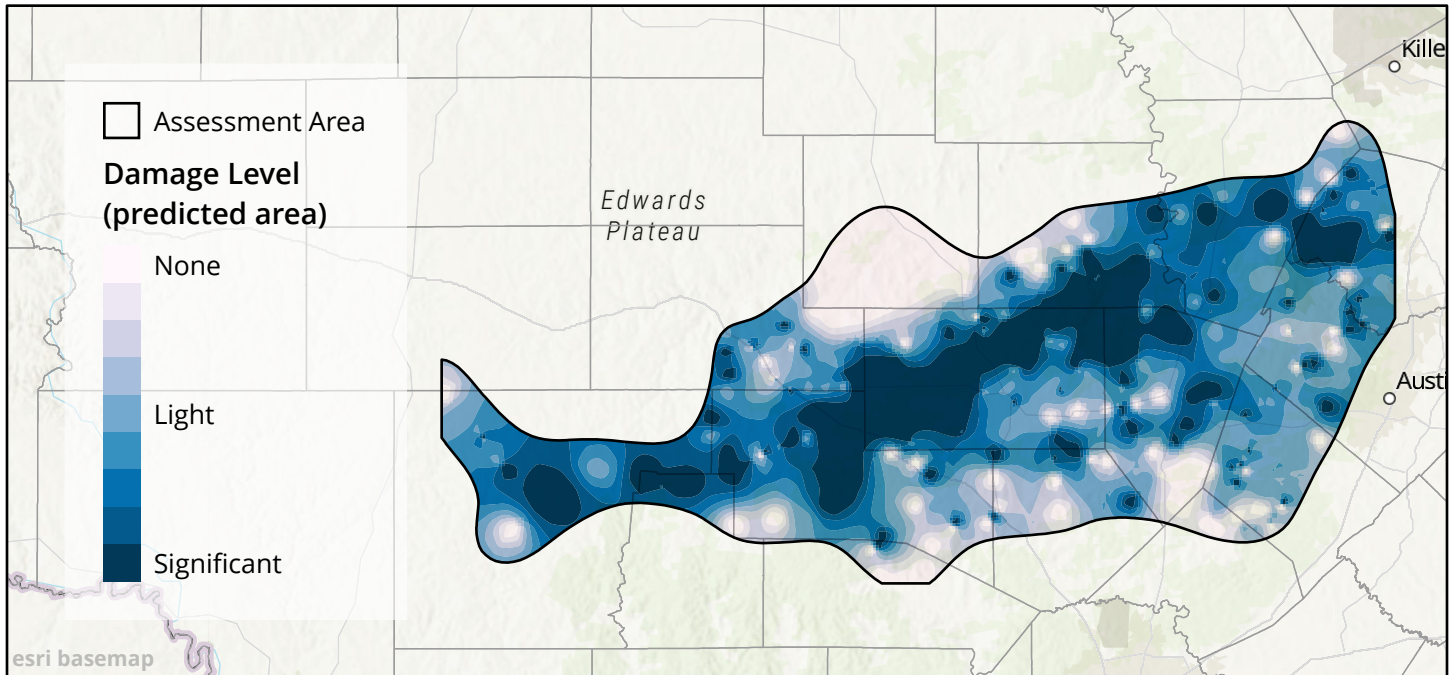


# February 2021 Ice Damage: Central Texas

Texas A&M Forest Service staff performed roadside assessments of tree damage following the February 11th and February 17th ice storms in Central Texas. Tree damage was categorized as none, light (small limbs/branches down), or significant (major breakage). The assessment area was limited to ice accumulation zones west of Interstate 35.\*



For questions and assistance, please check out [tfsweb.tamu.edu/afterthestorm](https://tfsweb.tamu.edu/afterthestorm) or contact your local Texas A&M Forest Service representative ([tfsweb.tamu.edu/contactus](https://tfsweb.tamu.edu/contactus)).



Map by Rebekah Zehnder,  
Forest Analytics Department  
([rzehnder@tfs.tamu.edu](mailto:rzehnder@tfs.tamu.edu))

0 25 50 Miles

\*ice accumulation also occurred east of I-35

